

**Southwest Area  
Evacuation Routes and Shelter Locations**

**Primary Evacuation Routes**

Collectors	
North-South Routes	
	S High Point Road
	Raymond Road
	Muir Field Road
	McKenna Boulevard
	Maple Grove Drive
	Prairie Road
	S Whitney Way
	Gilbert Road
	S Segoe Road
	Research Park Boulevard – S Rosa Road
	Grand Canyon Drive
East-West Routes	
	Watts Road
	Tokay Boulevard
	New Washburn Way
	Hammersley Road
	Williamsburg Way

Minor Arterials	
North-South Routes	
	S Gammon Road
	S Whitney Way
East-West Routes	
	Mid-Towne Road - Raymond Road
	Schroeder Road

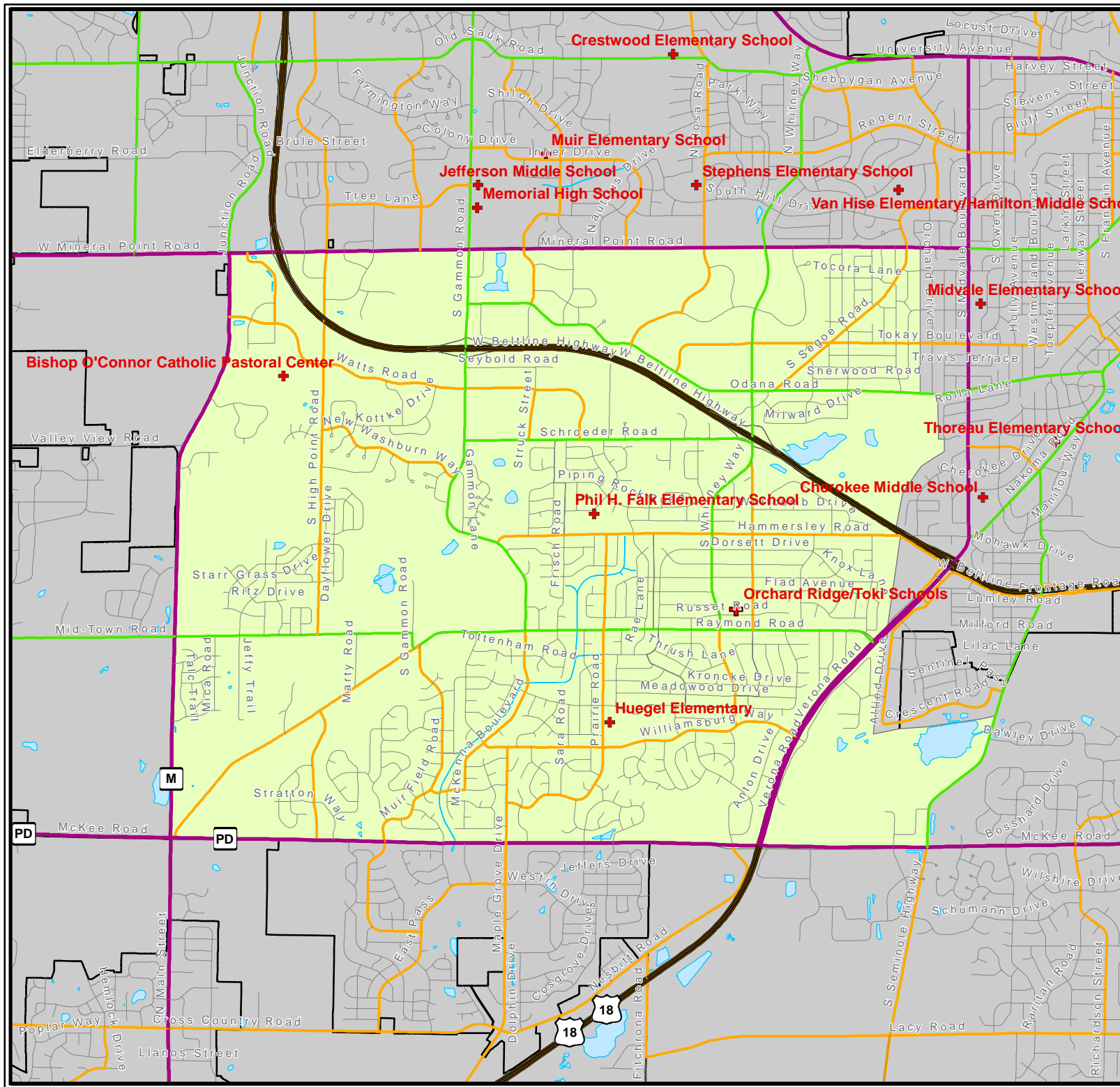
Principle Arterials	
North-South Routes	
	County Highway M
	Verona Road (US Highway 18-151)
East-West Routes	
	McKee Road (County Highway PD)
	Mineral Point Road
	W Beltline Highway

## Shelter Locations

City	Name of Shelter	Address	Capacity
Madison	Bishop O'Connor Catholic Pastoral Center	3577 High Point Pass	200
Madison	Cherokee Middle School	4301 Cherokee Drive	206
Madison	Crestwood Elementary School	5930 Old Sauk Rd.	135
Madison	Falk Elementary School	6323 Woodington Way	147
Madison	Huegel Elementary	2601 Prairie Rd.	150
Madison	Jefferson Middle School	101 S. Gammon Road	158
Madison	Memorial High School	201 South Gammon Road	160
Madison	Midvale Elementary School	502 Caromar Drive	162
Madison	Muir Elementary School	6602 Inner Drive	162
Madison	Orchard Ridge/Toki Schools	5606 Russett Rd.	266
Madison	Phil H. Falk Elementary School	6323 Woodington Way	168
Madison	Stephens Elementary School	120 South Rosa Rd	180
Madison	Thoreau Elementary School	3870 Nakoma Rd	185
Madison	Van Hise Elementary/Hamilton Middle Schools	4801 Waukesha Dr	200

# Evacuation Routes

## South West Area Primary Routes and Shelter Locations



### Legend

#### Red Cross Shelter Sites

##### Shelter Capacity

- 81 - 229
- 230 - 423
- 424 - 640
- 641 - 1200
- 1201 - 1580

#### Transportation Routes


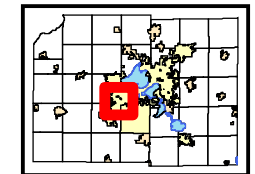
##### Functional Classification

- Principle Arterial-Interstate
- Principle Arterial-Other Freeway
- Principle Arterial-Other
- Minor Arterial
- Collectors-Urban
- Local
- Collectors-Rural, Major
- Collectors-Rural, Minor

#### Data Sources:

(All datasets developed by Dane County unless otherwise noted)  
 Streets: 2000 Street Centerline Data  
 Lake & Streams: 1995 Hydrography Data  
 Municipalities: 2004 Municipal Boundary Data  
 Functional Classifications: 2004 Madison Area MPO

#### Locator Map



This map was prepared by Dane County Emergency Management from records and data located in various public offices. Map information is believed to be accurate but is not guaranteed to be without error. Source data used to compile this map is dynamic and in a constant state of maintenance, correction and update. This map does not represent a field survey and is not intended to be used as one. For general cartographic and reference purposes only.

