

**Northwest Area  
Evacuation Routes and Shelter Locations**

**Primary Evacuation Routes**

<b>Collectors</b>	
North-South Routes	
	John Q Hammons Drive
	High Point Road, North and South
	Yellowstone Drive
	Westfield Road
	Island Drive – Inner Drive – Colony Drive
	Rosa Road
	Clare Avenue
	N Segoe Road
East-West Routes	
	Regent Street
	Sheboygan avenue
	Tokay Boulevard
	Tree Lane
	Stonefield Road

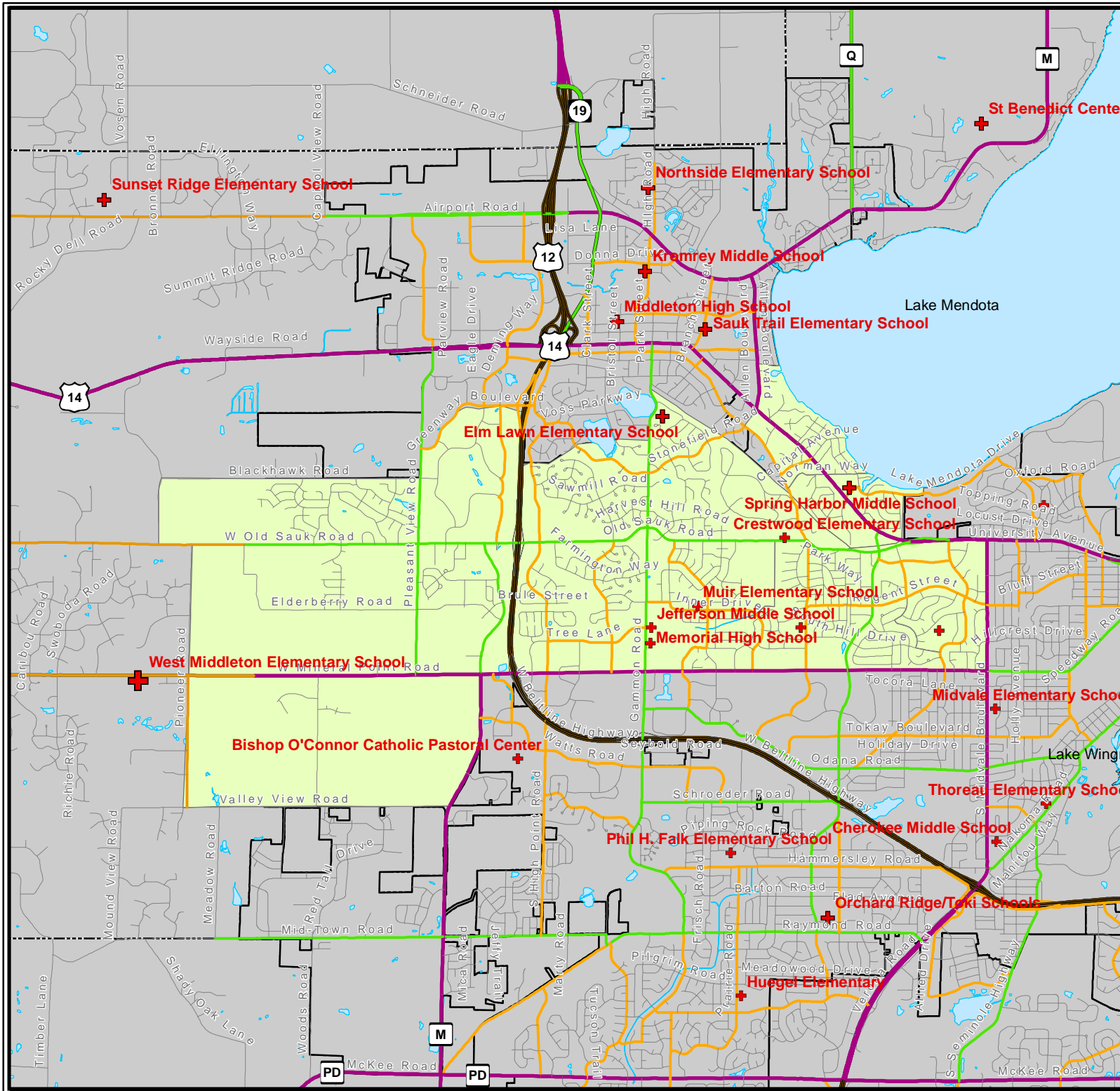
<b>Minor Arterials</b>	
North-South Routes	
	Pleasant View Road
	Gammon Road
	Whitney Way
	Junction Road
East-West Routes	
	Old Sauk Road
	Odana Road

<b>Principle Arterials</b>	
North-South Routes	
	County Highway M
	Midvale Boulevard
	W Beltline Highway
East-West Routes	
	Mineral Point Road

## Shelter Locations

City	Name of Shelter	Address	Capacity
Madison	Bishop O'Connor Catholic Pastoral Center	3577 High Point Pass	200
Madison	Cherokee Middle School	4301 Cherokee Drive	206
Madison	Crestwood Elementary School	5930 Old Sauk Rd.	135
Madison	Huegel Elementary	2601 Prairie Rd.	150
Madison	Jefferson Middle School	101 S. Gammon Road	158
Madison	Memorial High School	201 South Gammon Road	160
Madison	Midvale Elementary School	502 Caromar Drive	162
Madison	Muir Elementary School	6602 Inner Drive	162
Madison	Orchard Ridge/Toki Schools	5606 Russett Rd.	266
Madison	Phil H. Falk Elementary School	6323 Woodington Way	168
Madison	Spring Harbor Middle School	1110 Spring Harbor Drive	308
Madison	Thoreau Elementary School	3870 Nakoma Rd	185
Middleton	Elm Lawn Elementary School	6701 Woodgate Road	375
Middleton	Kromrey Middle School	7009 Donna Drive	375
Middleton	Middleton High School	2100 Bristol St	390
Middleton	Northside Elementary School	3620 High Road	400
Middleton	Sauk Trail Elementary School	2205 Branch St.	400
Middleton	St Benedict Center	4200 County Hwy M	407
Middleton	Sunset Ridge Elementary School	8686 Airport Road	418
Verona	West Middleton Elementary School	7627 W. Mineral Point Rd.	1100

# Evacuation Routes North West Area Primary Routes and Shelter Locations



## Legend

### Red Cross Shelter Sites

#### Shelter Capacity

- 81 - 229
- 230 - 423
- 424 - 640
- 641 - 1200
- 1201 - 1580

### Transportation Routes


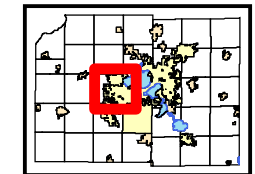
#### Functional Classification

- Principle Arterial-Interstate
- Principle Arterial-Other Freeway
- Principle Arterial-Other
- Minor Arterial
- Collectors-Urban
- Local
- Collectors-Rural, Major
- Collectors-Rural, Minor

### Data Sources:

(All datasets developed by Dane County unless otherwise noted)  
 Streets: 2000 Street Centerline Data  
 Lake & Streams: 1995 Hydrography Data  
 Municipalities: 2004 Municipal Boundary Data  
 Functional Classifications: 2004 Madison Area MPO

### Locator Map



This map was prepared by Dane County Emergency Management from records and data located in various public offices. Map information is believed to be accurate but is not guaranteed to be without error. Source data used to compile this map is dynamic and in a constant state of maintenance, correction and update. This map does not represent a field survey and is not intended to be used as one. For general cartographic and reference purposes only.

