

## North Area Evacuation Routes and Shelter Locations

### Primary Evacuation Routes

Collectors	
North-South Routes	
	Green Avenue
	School Road
	N Sherman Avenue
East-West Routes	
	Wheeler Road
	Troy Drive
	Tennyson Lane

Minor Arterials	
North-South Routes	
	Packers Avenue – County Highway CV
	N Sherman Avenue
East-West Routes	
	None

Principle Arterials	
North-South Routes	
	Packers Avenue
East-West Routes	
	Northport Drive

### Shelter Locations

City	Name of Shelter	Address	Capacity
Madison	Emerson Elementary School	2421 E. Johnson St.	137
Madison	Gompers Elementary/Blackhawk Middle	1502 Wyoming Way	150
Madison	Lakeview Elementary School	1802 Tennyson Lane	250
Madison	Lindbergh Elementary School	4500 Kennedy Rd	257
Madison	Mendota Elementary School	4002 School Rd	162
Madison	Sherman Middle/Shabazz City High School	1610 Ruskin St (Sherman)	290






# Evacuation Routes

## North Area Primary Routes and Shelter Locations

### Legend









#### Red Cross Shelter Sites

**Shelter Capacity**

-  81 - 229
-  230 - 423
-  424 - 640
-  641 - 1200
-  1201 - 1580

#### Transportation Routes


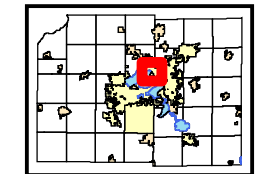
##### Functional Classification

-  Principle Arterial-Interstate
-  Principle Arterial-Other Freeway
-  Principle Arterial-Other
-  Minor Arterial
-  Collectors-Urban
-  Local
-  Collectors-Rural, Major
-  Collectors-Rural, Minor

#### Data Sources:

(All datasets developed by Dane County unless otherwise noted)  
 Streets: 2000 Street Centerline Data  
 Lake & Streams: 1995 Hydrography Data  
 Municipalities: 2004 Municipal Boundary Data  
 Functional Classifications: 2004 Madison Area MPO

#### Locator Map



This map was prepared by Dane County Emergency Management from records and data located in various public offices. Map information is believed to be accurate but is not guaranteed to be without error. Source data used to compile this map is dynamic and in a constant state of maintenance, correction and update. This map does not represent a field survey and is not intended to be used as one. For general cartographic and reference purposes only.

