

**Near West Area
Evacuation Routes and Shelter Locations**

Primary Evacuation Routes

Collectors	
North-South Routes	
	Shorewood Boulevard
	University Bay Drive
	Lake Mendota Drive
	Blackhawk Avenue
	Franklin Avenue, North and South
	Farley Avenue
	Allen Street, North and South
	Commonwealth Avenue
	Spooner Street
	Randall Avenue
	S Mills Street – Wingra Drive
East-West Routes	
	Regent Street
	Bluff Street
	Tokay Boulevard
	Yuma Drive
	Regent Street
	Drake Street

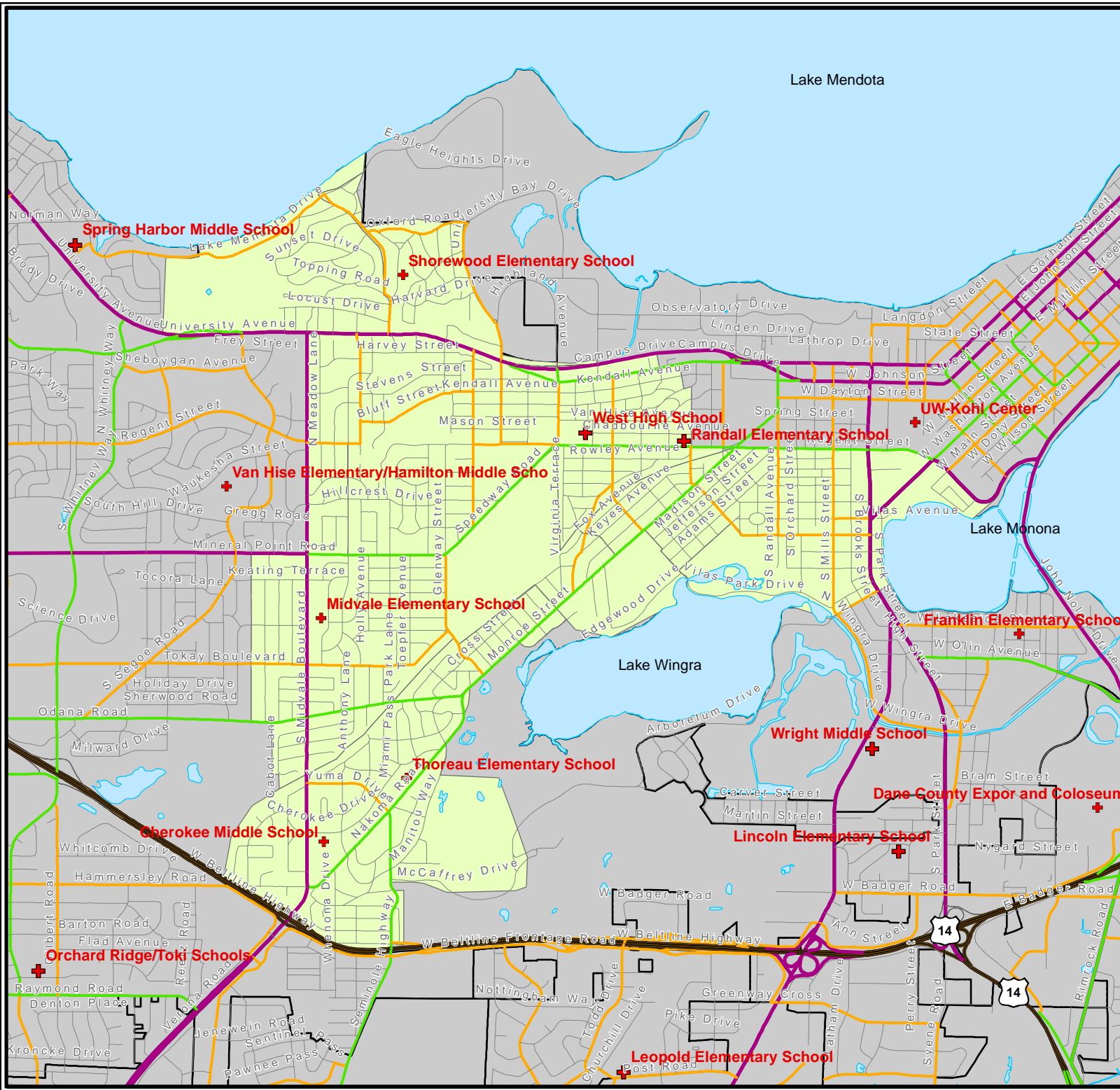
Minor Arterials	
North-South Routes	
	Monroe Street
	Nakoma Road
	Seminole Highway
East-West Routes	
	University Avenue
	Mineral Point Road – Speedway Road – Regent Street
	Odana Road

Principle Arterials	
North-South Routes	
	Park Street
	Midvale Boulevard
East-West Routes	
	University Avenue/Campus Drive
	Mineral Point Road
	W Beltline Highway

Shelter Locations

City	Name of Shelter	Address	Capacity
Madison	Cherokee Middle School	4301 Cherokee Drive	206
Madison	Alliant Energy Ctr. Dane County Expo. and Col.	Rimrock Rd at Expo Way	210
Madison	Franklin Elementary School	305 Lakeside St.	227
Madison	Leopold Elementary School	2602 Post Rd	250
Madison	Lincoln Elementary School	909 Sequoia Trail	250
Madison	Midvale Elementary School	502 Caromar Drive	162
Madison	Orchard Ridge/Toki Schools	5606 Russett Rd.	266
Madison	Randall Elementary School	1802 Regent St	267
Madison	Shorewood Elementary School	1105 Shorewood Blvd	180
Madison	Spring Harbor Middle School	1110 Spring Harbor Drive	308
Madison	Thoreau Elementary School	3870 Nakoma Rd	185
Madison	UW-Kohl Center	601 W Dayton Street	187
Madison	Van Hise Elementary/Hamilton Middle Schools	4801 Waukesha Dr	200
Madison	West High School	30 Ash Street	325
Madison	Wright Middle School	1717 Fish Hatchery Road	325

Evacuation Routes Near West Area Primary Routes and Shelter Locations



Legend

Red Cross Shelter Sites

Shelter Capacity

- 81 - 229
- 230 - 423
- 424 - 640
- 641 - 1200
- 1201 - 1580

Transportation Routes


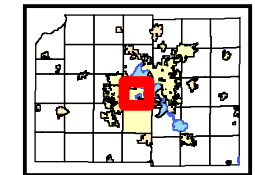
Functional Classification

- Principle Arterial-Interstate
- Principle Arterial-Other Freeway
- Principle Arterial-Other
- Minor Arterial
- Collectors-Urban
- Local
- Collectors-Rural, Major
- Collectors-Rural, Minor

Data Sources:

(All datasets developed by Dane County unless otherwise noted)
 Streets: 2000 Street Centerline Data
 Lake & Streams: 1995 Hydrography Data
 Municipalities: 2004 Municipal Boundary Data
 Functional Classifications: 2004 Madison Area MPO

Locator Map



This map was prepared by Dane County Emergency Management from records and data located in various public offices. Map information is believed to be accurate but is not guaranteed to be without error. Source data used to compile this map is dynamic and in a constant state of maintenance, correction and update. This map does not represent a field survey and is not intended to be used as one. For general cartographic and reference purposes only.

