

**Near East Area
Evacuation Routes and Shelter Locations**

Primary Evacuation Routes

Collectors	
North-South Routes	
	Sherman Avenue
	Lakewood Boulevard (Maple Bluff)
	Winnebago Street
	North Street
	Rutledge Street
East-West Routes	
	Aberg Avenue
	Commercial Avenue
	Oakridge Avenue

Minor Arterials	
North-South Routes	
	Fordem Avenue – N Sherman Avenue
	E Johnson Street
	Williamson Street
	Eastwood Drive
	Fair Oaks Avenue
East-West Routes	
	Anderson Street
	Milwaukee Street
	Atwood Avenue

Principle Arterials	
North-South Routes	
	Packers Avenue – Northport Drive
	International Lane
	E Washington Avenue
East-West Routes	
	State Highway 30 – Aberg Avenue

Shelter Locations






City	Name of Shelter	Address	Capacity
Madison	East High School	2222 East Washington	135
Madison	Emerson Elementary School	2421 E. Johnson Street	137
Madison	Frank Allis Elementary School	4201 Buckeye Road	219
Madison	Hawthorne Elementary School	3344 Concord Avenue	250
Madison	Kennedy Elementary School	221 Meadowlark Drive	160
Madison	Lakeview Elementary School	1802 Tennyson Lane	250
Madison	Lowell Elementary School	401 Maple Avenue	260
Madison	Marquette Elementary/O'Keefe Middle	510 S Thornton Avenue	261
Madison	Mendota Elementary School	4002 School Road	162
Madison	Saint Dennis School	409 Dempsey Road	275
Madison	Sandburg Elementary School	4114 Donald Drive	177
Madison	Schenk Elementary/Whitehorse Middle	230 Schenk Street	275
Madison	Sherman Middle/Shabazz City High School	1610 Ruskin Street	290
Monona	Monona Grove High School	4400 Monona Drive	462

Evacuation Routes Near East Area Primary Routes and Shelter Locations

Legend









Red Cross Shelter Sites

Shelter Capacity

-  81 - 229
-  230 - 423
-  424 - 640
-  641 - 1200
-  1201 - 1580

Transportation Routes


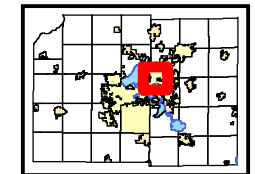
Functional Classification

-  Principle Arterial-Interstate
-  Principle Arterial-Other Freeway
-  Principle Arterial-Other
-  Minor Arterial
-  Collectors-Urban
-  Local
-  Collectors-Rural, Major
-  Collectors-Rural, Minor

Data Sources:

(All datasets developed by Dane County unless otherwise noted)
 Streets: 2000 Street Centerline Data
 Lake & Streams: 1995 Hydrography Data
 Municipalities: 2004 Municipal Boundary Data
 Functional Classifications: 2004 Madison Area MPO

Locator Map



This map was prepared by Dane County Emergency Management from records and data located in various public offices. Map information is believed to be accurate but is not guaranteed to be without error. Source data used to compile this map is dynamic and in a constant state of maintenance, correction and update. This map does not represent a field survey and is not intended to be used as one. For general cartographic and reference purposes only.

