





















Middleton Area
Vulnerability Assessment

Special Needs Facilities

Vulnerability Assessment Middleton Area Special Facilities


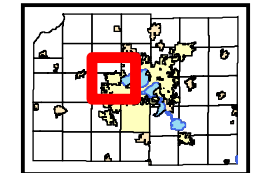
Legend

-  Transitional Housing
-  Supportive Permanent
-  Subsidized
-  Single Room Occupancy
-  Federally Assisted Rental
-  Emergency Shelter
-  Campus Housing
-  Affordable Rental Housing
-  Serving People with Disabilities
-  Residential Care Apartment Complex
-  Public School
-  Private School
-  Nursing Homes
-  Jail
-  Hospice Care
-  Correctional Center
-  Community Based Residential
-  Child Care
-  Adult Family Home
-  Adult Day Care

Data Sources:

(All datasets developed by Dane County unless otherwise noted)
 Streets: 2000 Street Centerline Data
 Lake & Streams: 1995 Hydrography Data
 Municipalities: 2004 Municipal Boundary Data

Locator Map



This map was prepared by Dane County Emergency Management from records and data located in various public offices. Map information is believed to be accurate but is not guaranteed to be without error. Source data used to compile this map is dynamic and in a constant state of maintenance, correction and update. This map does not represent a field survey and is not intended to be used as one. For general cartographic and reference purposes only.

