

Isthmus Area
Vulnerability Assessment

Land Use

Vulnerability Assessment


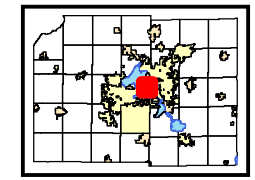
Isthmus Area Land Use

Legend

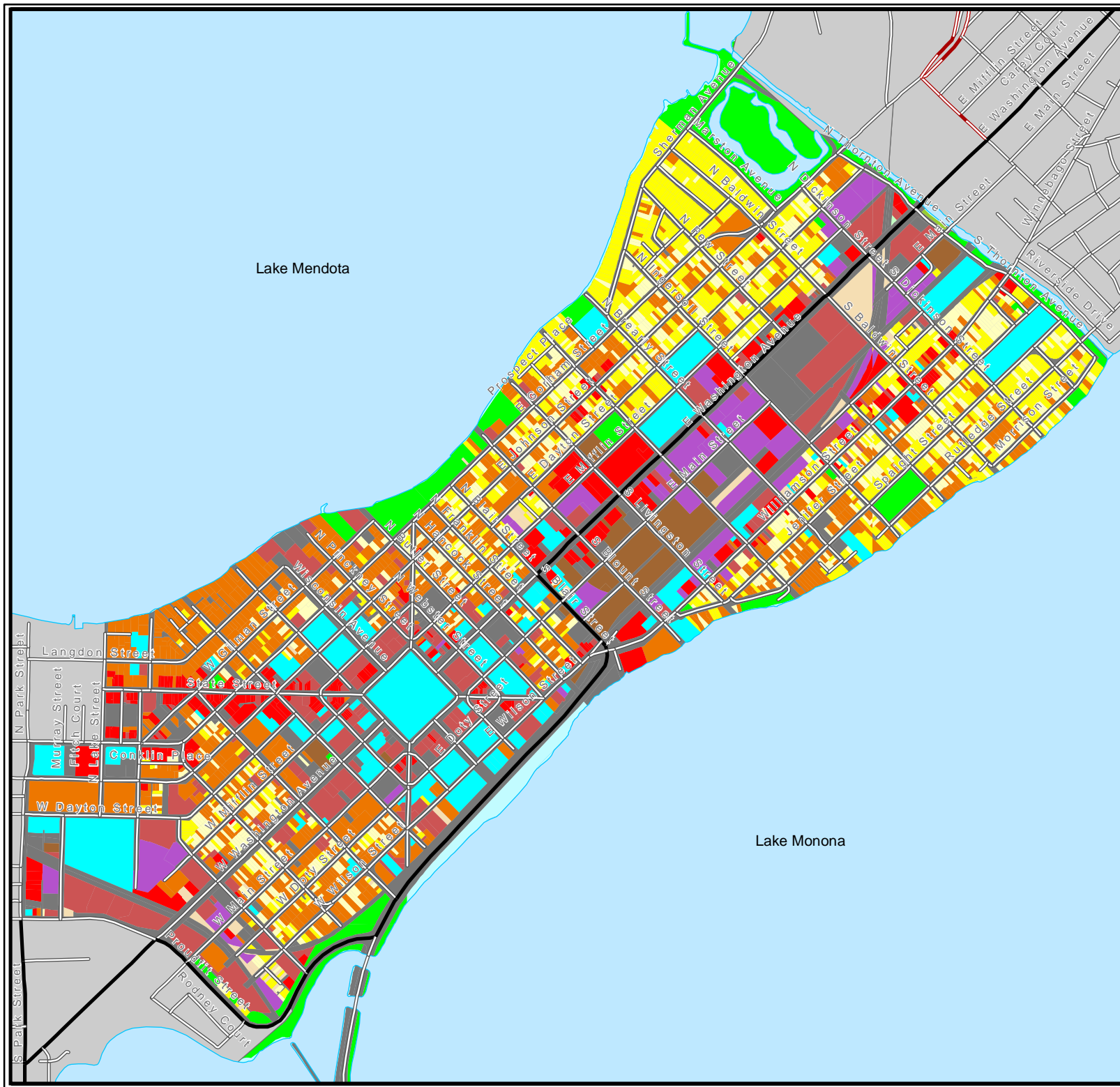
- Agriculture
- Outdoor Recreation
- Cemeteries
- Commercial Forest
- Woodland
- Open Land
- Open Water
- Vacant
- Single Family
- Two Family
- Multi-Family
- Mobile Homes
- Transportation
- Institutional/Governmental
- Shopping Center
- Communication/Utilities
- Commercial - Retail Sales
- Commercial - Retail Services
- Extractive
- Industrial
- Under Construction

Data Sources:
 (All datasets developed by Dane County unless otherwise noted)
 Land Use: 2000 Land Use Inventory
 Streets: 2000 Street Centerline Data
 Lake & Streams: 1995 Hydrography Data
 Municipalities: 2004 Municipal Boundary Data
 2000 U.S. Census Data

Locator Map



This map was prepared by Dane County Emergency Management from records and data located in various public offices. Map information is believed to be accurate but is not guaranteed to be without error. Source data used to compile this map is dynamic and in a constant state of maintenance, correction and update. This map does not represent a field survey and is not intended to be used as one. For general cartographic and reference purposes only.



Lake Mendota

Lake Monona