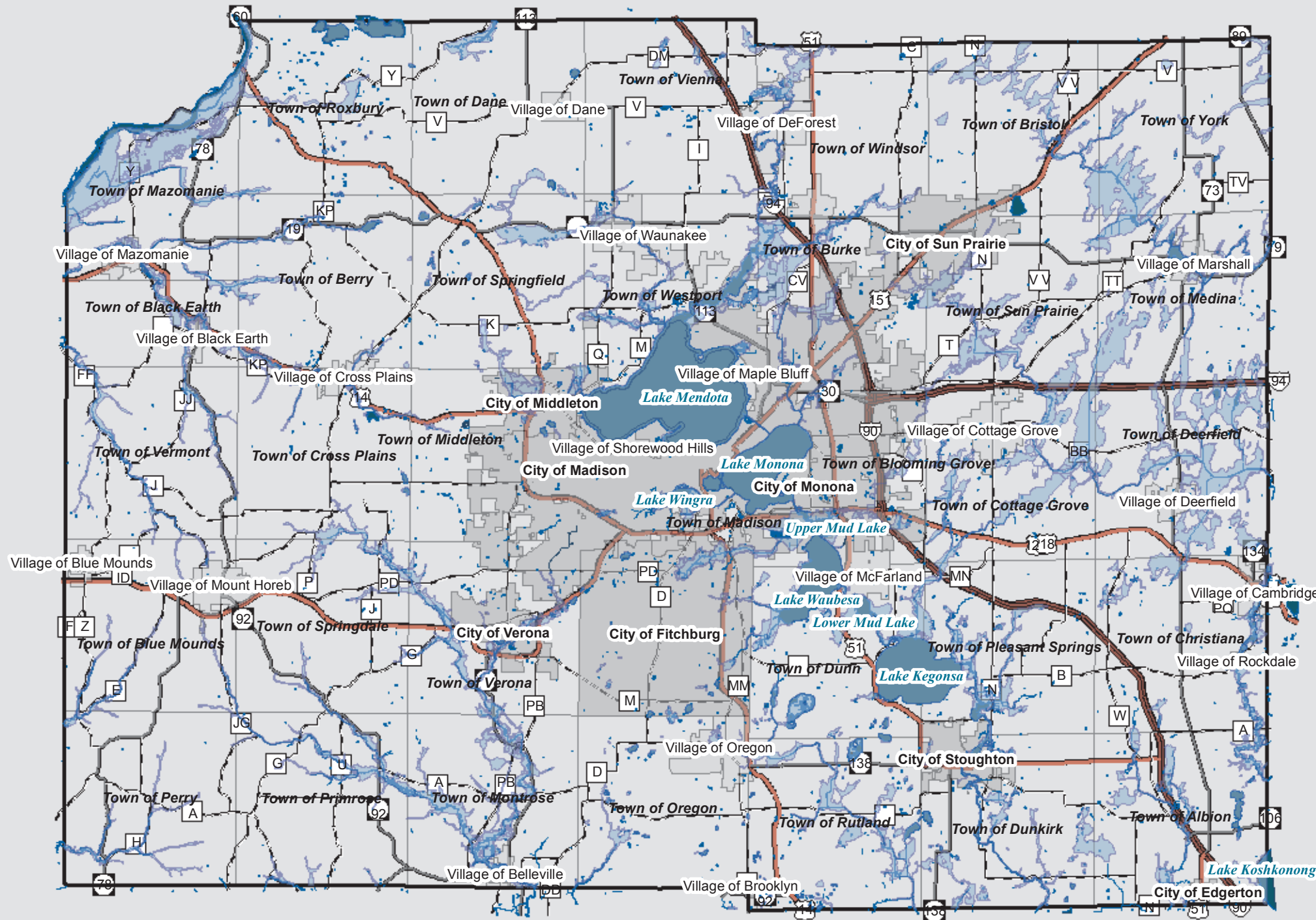




Dane County Comprehensive Plan
Dept. of Planning & Development
210 Martin Luther King Jr. Blvd.
Room 116
Madison, WI 53703
www.daneplan.org



FEMA Floodplain

- 100yr Floodplain
- Lakes/Ponds
- Rivers/Streams

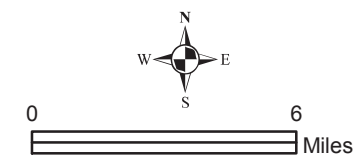
Standard Legend

- Interstate
- US Highway
- State Highway
- County Highway
- City
- Village
- Town
- Major Lake

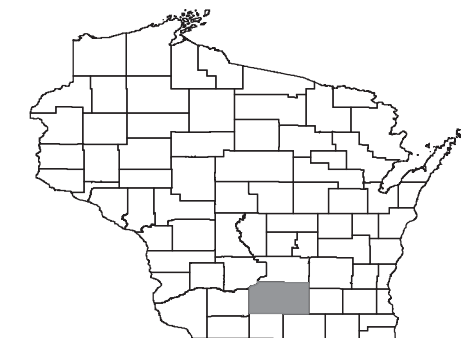
What you're looking at:

Floodplains do not represent only those areas that will flood, rather they are meant to locate potential areas that are susceptible to flooding. For a detailed analysis of floodplains contact the FEMA Hazard Mapping Division at 1-877-FEMA-MAP. The National Flood Insurance Program maps are maintained and updated by The Federal Insurance and Mitigation Administration's Hazard Mapping Division.

For more information:
<http://www.fema.gov> <http://www.countyofdane.com/plandev/zoning/>



June, 2007



Source Info: Floodplains: 2003 (FEMA). Road Network: 2006, Parcel Derived (DCLIO). Municipal Boundaries & Water: 2006, Parcel Derived (DCLIO).

This map was prepared through the Department of Planning and Development in conjunction with the Land and Water Department, Land Information Office and the Dane County Regional Planning Commission.

FEMA Floodplain