



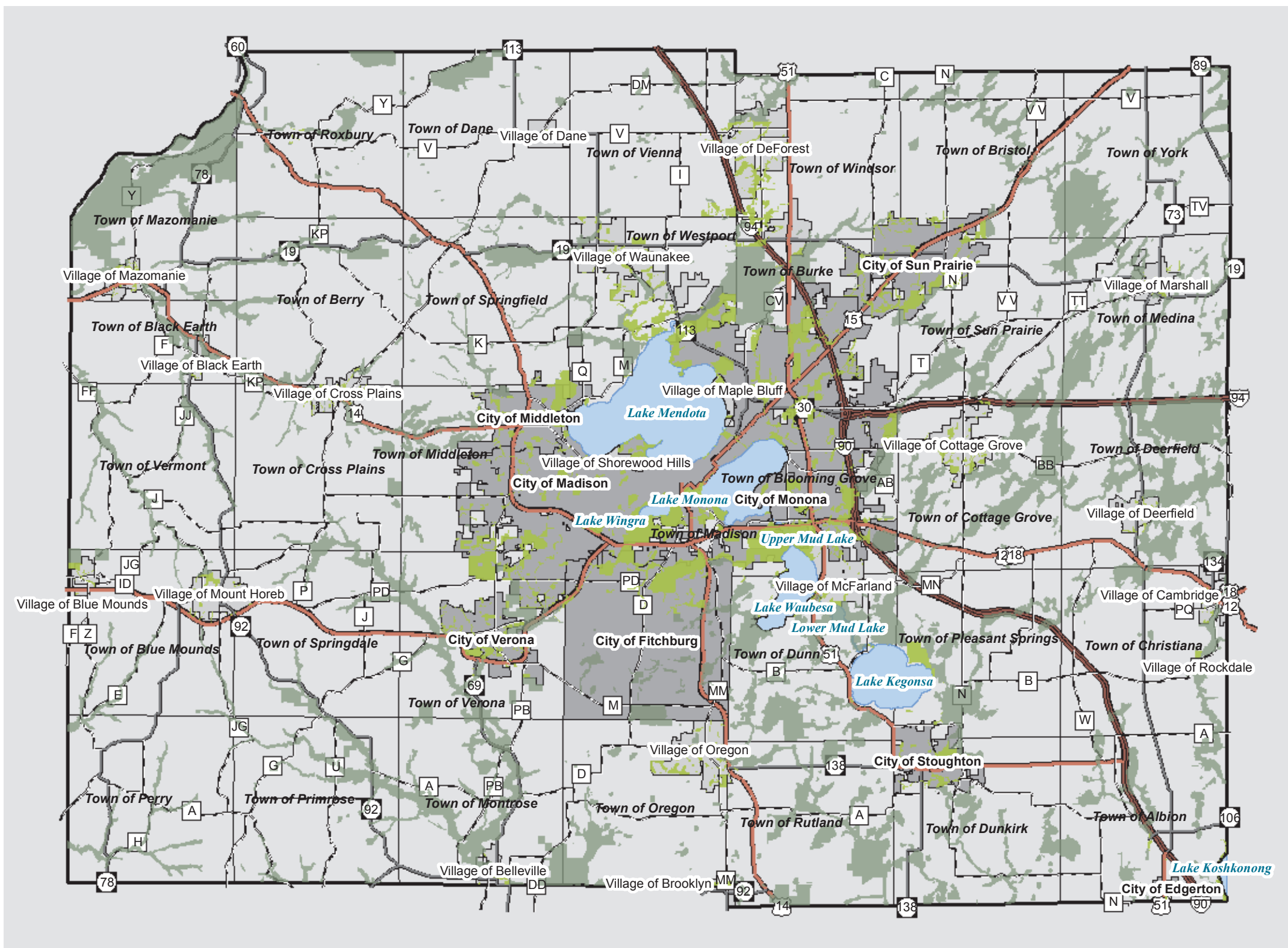
Dane County Comprehensive Plan  
Dept. of Planning & Development  
210 Martin Luther King Jr. Blvd.  
Room 116  
Madison, WI 53703  
www.daneplan.org

**Legend**

- Open Space Corridors
- Environmental Corridors

**Standard Legend**


- Interstate
- US Highway
- State Highway
- County Highway
- City
- Village
- Town
- Major Lake



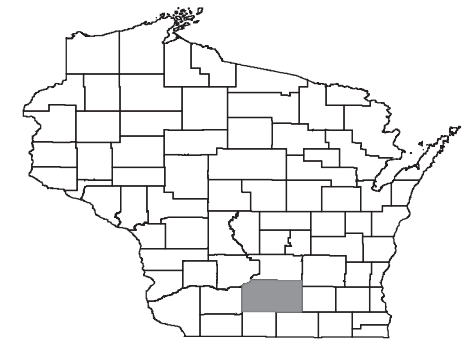
**What you're looking at:**

Open Space Corridors consist of water, wetlands and steep topography and are only generally defined. In this context Environmental Corridors are more clearly defined as part of the Urban Service Area expansion based on the Dane County water quality plan.

For more information:  
<http://www.danecorpc.org>



June, 2007



Source Info: Open Space and Environmental Corridors (DCRPC): 2007 (DCCAPD). Municipal Boundaries & Water: 2006, Parcel Derived (DCLIO).

This map was prepared through the Department of Planning and Development in conjunction with the Land and Water Resources Department, Land Information Office and the Dane County Regional Planning Commission.