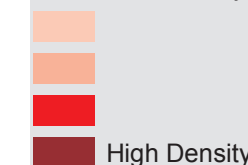




Dane County Comprehensive Plan  
 Dept. of Planning & Development  
 210 Martin Luther King Jr. Blvd.  
 Room 116  
 Madison, WI 53703  
[www.daneplan.org](http://www.daneplan.org)


**Section 8 Densities**

Low Density

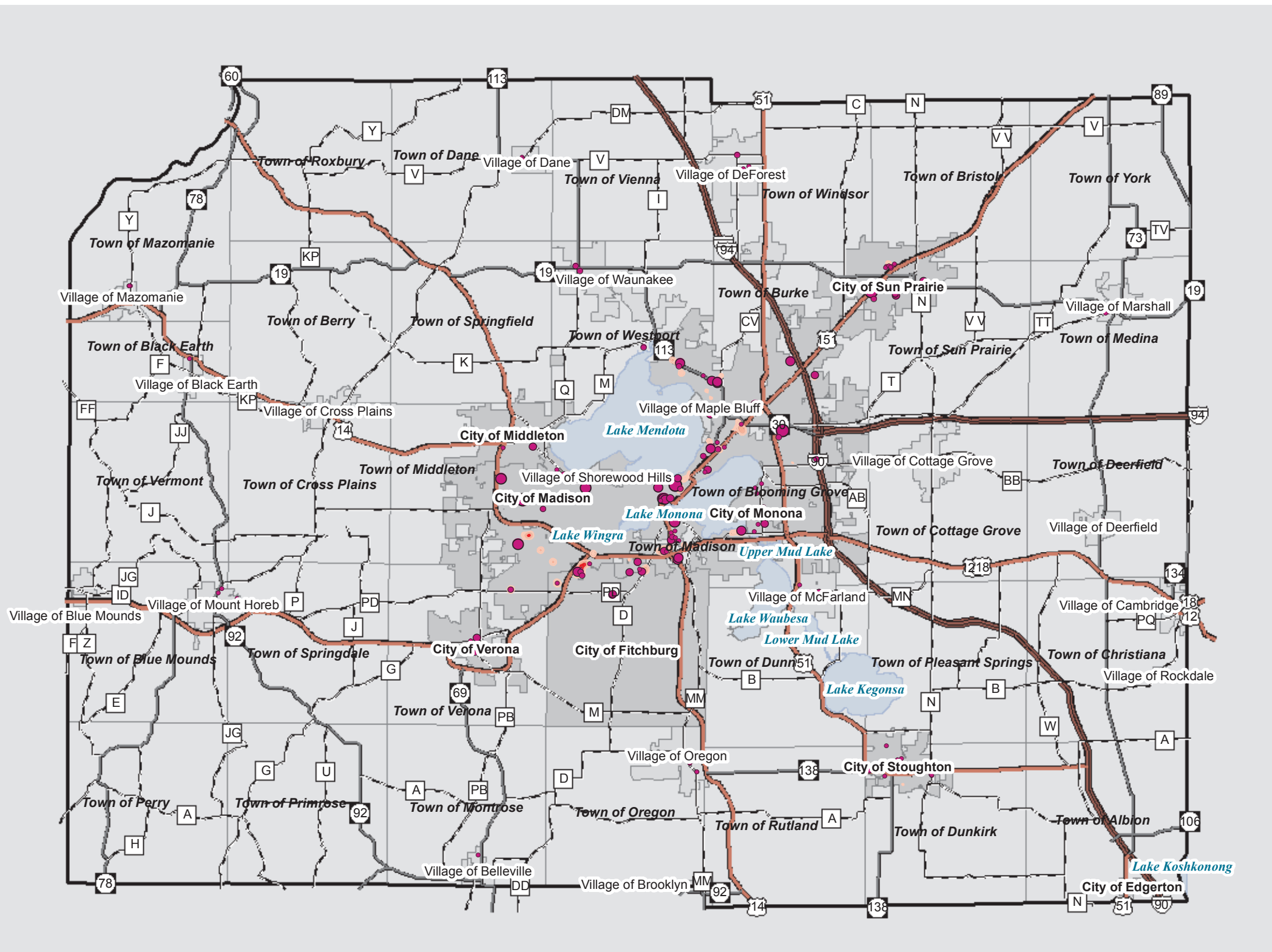
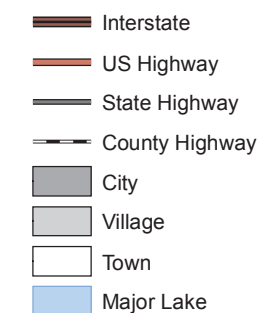


**Federally Assisted Housing**

**UNITS**



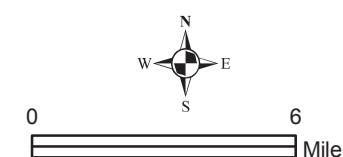
**Standard Legend**



**What you're looking at:**

Section 8 housing locations in Dane County provide a needed resource for those underprivileged families in need of shelter and/or a fresh start. The exact locations have been blurred intentionally.

For more information:  
<http://www.dcha.net/>



June, 2007



Source Info: Section 8 Housing: 2003 (MAMPO and Madison P&D). Road Network: 2006, Parcel Derived (DCLIO). Municipal Boundaries & Water: 2006, Parcel Derived (DCLIO).

This map was prepared through the Department of Planning and Development in conjunction with the Land Conservation Department, Land Information Office and the Dane County Regional Planning Commission.