



Dane County Comprehensive Plan  
 Dept. of Planning & Development  
 210 Martin Luther King Jr. Blvd.  
 Room 116  
 Madison, WI 53703  
 www.daneplan.org

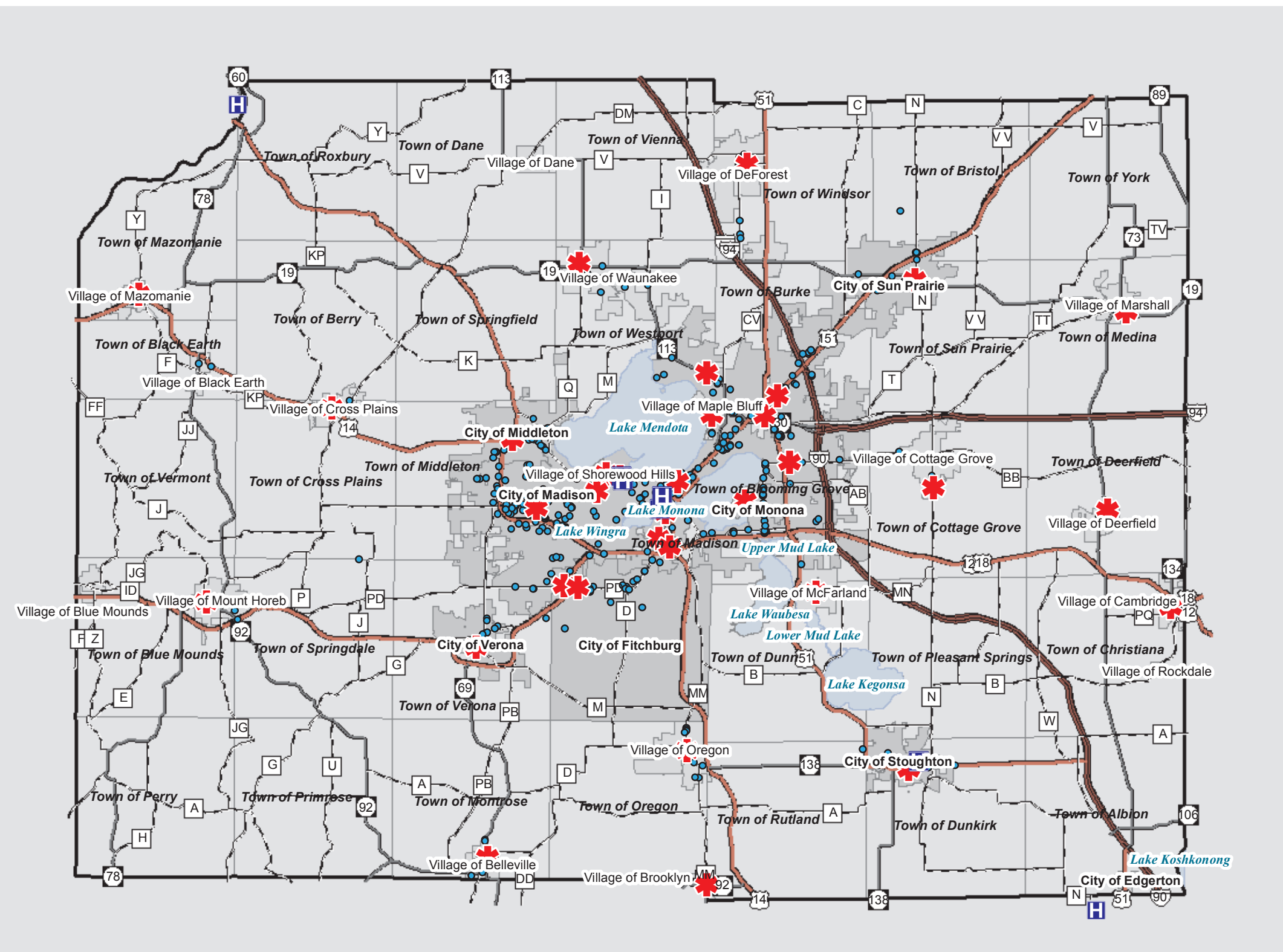
# Health Care Facilities

## Health Care Locations

- Hospitals
- EMS Stations
- Health Care Sites

## Standard Legend

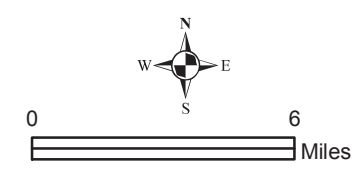
- Interstate
- US Highway
- State Highway
- County Highway
- City
- Village
- Town
- Major Lake



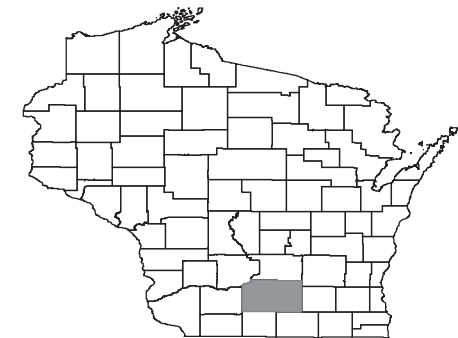
### What you're looking at:

Health care facilities (hospitals, EMS Stations etc...) were located based on addresses found in a phone book. In an emergency dial 911 and remain calm.

For more information:  
<http://www.UWhealth.org>  
<http://www.meriter.com>  
<http://www.stmarysmadison.com>  
<http://www.stoughtonhospital.com>



June, 2007



Source Info: Hospitals, EMS Stations: 2007 (DCLIO). Health Care Sites: 2005 (DCPD). Road Network: 2006, Parcel Derived (DCLIO). Municipal Boundaries & Water: 2006, Parcel Derived (DCLIO).

This map was prepared through the Department of Planning and Development in conjunction with the Land and Water Resources Department, Land Information Office and the Dane County Regional Planning Commission.