



Dane County Comprehensive Plan  
 Dept. of Planning & Development  
 210 Martin Luther King Jr. Blvd.  
 Room 116  
 Madison, WI 53703  
 www.daneplan.org

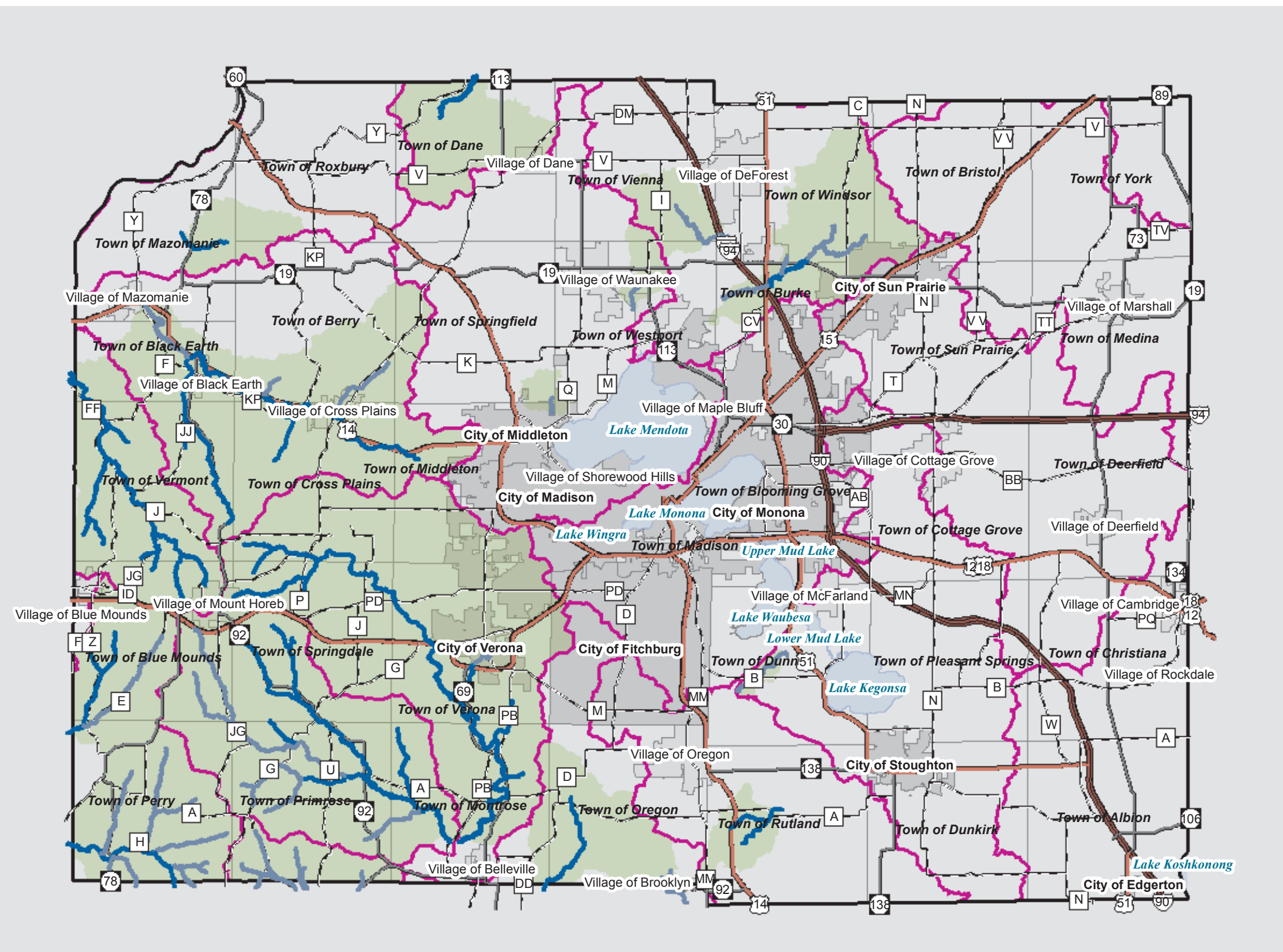
Thermally Sensitive Watersheds

**Legend**

- Cold Water Communities
- Prop. Cold Water Communities
- Watershed Boundary
- Thermally Sensitive Areas

**Standard Legend**

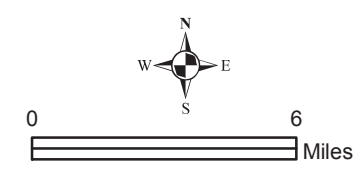
- Interstate
- US Highway
- State Highway
- County Highway
- City
- Village
- Town
- Major Lake



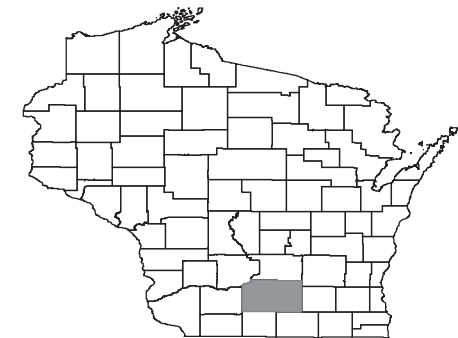
**What you're looking at:**

Thermally Sensitive Areas are areas within a watershed that drain to an existing or proposed Cold Water Community or Class I, II, or III Trout Stream, as designated by the Wisconsin Department of Natural Resources. These streams are capable of supporting cold water fish and other aquatic life.

For more information:  
<http://www.countyofdane.com/landconservation/ecswpg.htm>



June, 2007



Source Info: Thermally Sensitive Watersheds (LCD). Road Network: 2006, Parcel Derived (DCLIO). Municipal Boundaries & Water: 2006, Parcel Derived (DCLIO).

This map was prepared through the Department of Planning and Development in conjunction with the Land and Water Resources Department, Land Information Office and the Dane County Regional Planning Commission.