

Resolution RPC No. 1002

**Amending the *Dane County Land Use and Transportation Plan* and
Water Quality Plan Revising the Stoughton Urban Service Area
Boundary and Environmental Corridors in the City of Stoughton**

WHEREAS, the Dane County Regional Planning Commission has adopted, amended and reaffirmed a *Dane County Land Use and Transportation Plan* and *Water Quality Plan*; and

WHEREAS, said plans delineate urban service areas and environmental corridors as amended through September 2003; and

WHEREAS, the City of Stoughton has requested a change to the Stoughton Urban Service Area based on an amendment to the *City of Stoughton Master Plan*; and

WHEREAS, a staff analysis of the proposed amendment has been prepared which indicates that the amendment is generally consistent with adopted regional plans and policies, and with criteria for urban service area expansion;

NOW, THEREFORE, BE IT RESOLVED that in accordance with §66.0309, Wis. Stats., and Sec. 208 of Public Law 92-500, the Dane County Regional Planning Commission amends the *Dane County Land Use and Transportation Plan* and *Water Quality Plan* by revising the Stoughton Urban Service Area boundary and environmental corridors in the City of Stoughton as shown on the attached map. Approval of this amendment is based on the land use and urban service plans submitted in support of this amendment and on the condition that the City of Stoughton pursue the following:

1. Submit stormwater management plans for RPC and DCLCD review and approval for each amendment area. Plans should maximize infiltration, prevent off-site erosion and flooding, protect groundwater, and mitigate water quality and quantity impacts of the proposed amendment to the maximum extent practicable.

It is also strongly recommended that the City pursue the following:

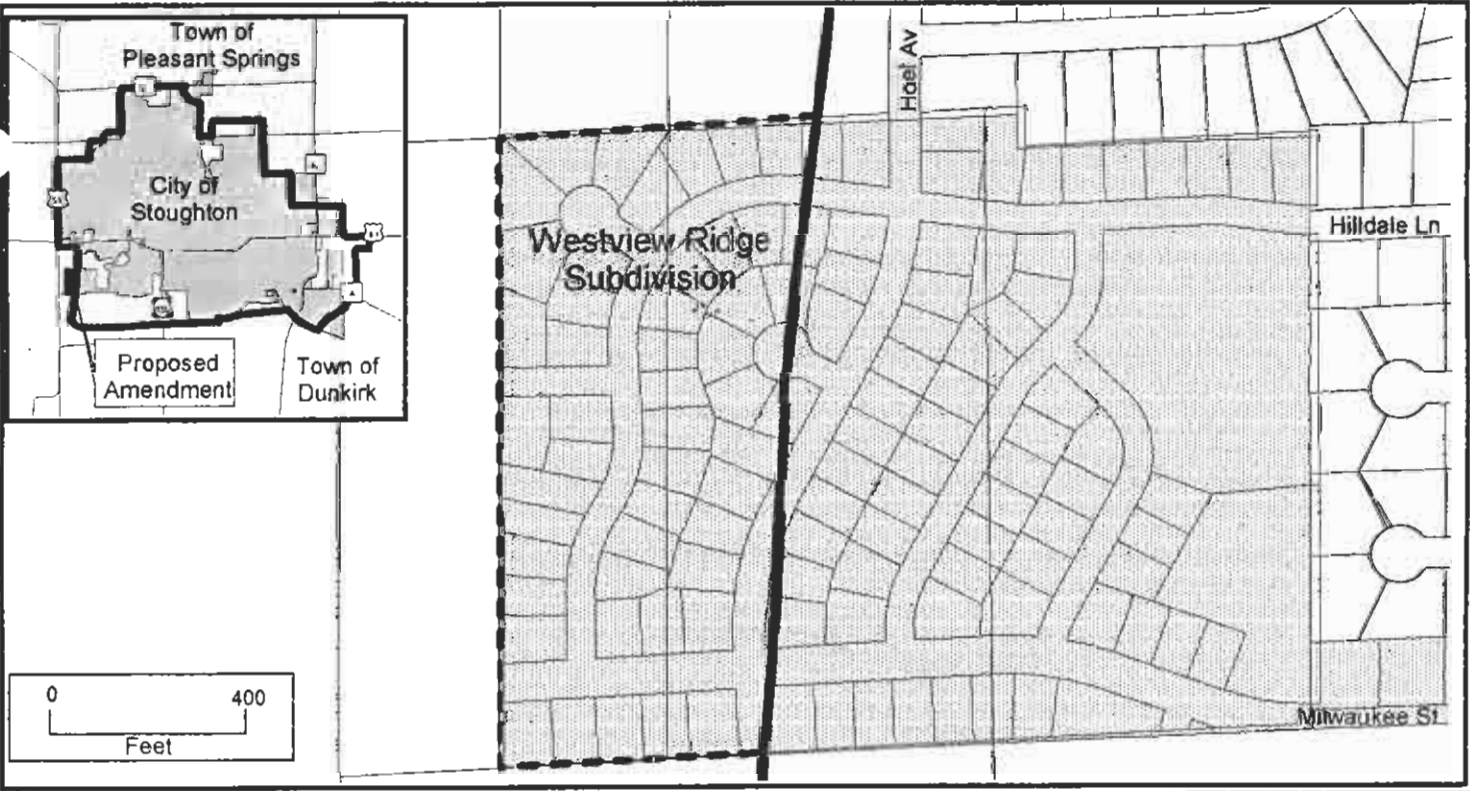
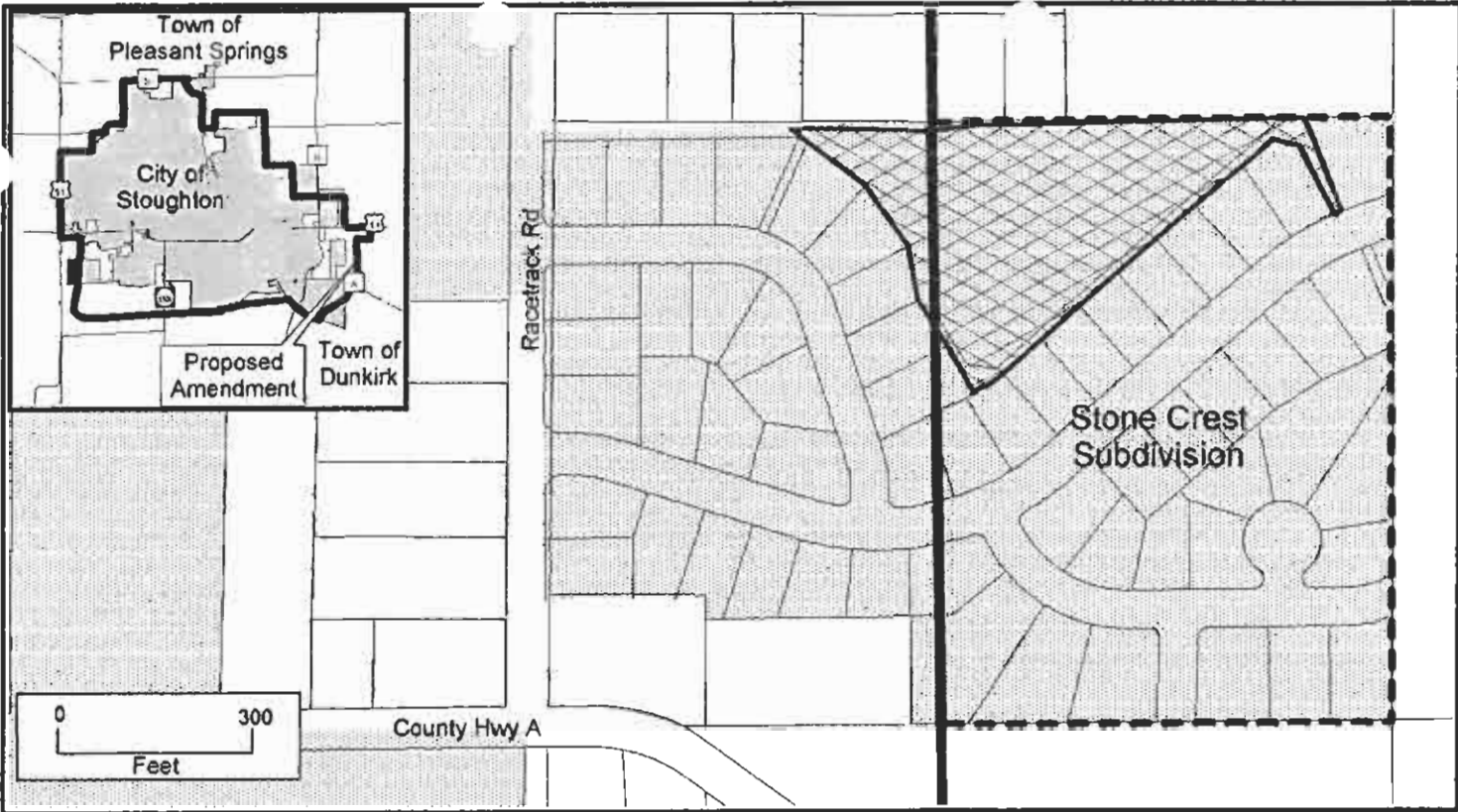
1. An east-west mid-block pedestrian walkway be added, connecting the north-south streets in the Westview Ridge plat, in order to improve neighborhood connectivity.
2. Evaluate sidewalk connectivity between the Westview Ridge plat and Fox Prairie Elementary School east of Pleasant View Drive.
3. Require an archaeological survey of the amendment area and provide two copies of the report to the State Historical Society.

11/13/03



Date Adopted

Bill Clausius

Bill Clausius, Secretary



Map 1
Stoughton Urban Service Area
Amendment
City of Stoughton

-  Existing Urban Service Area Boundary
-  Urban Service Area Amendment Boundary
-  Proposed Environmental Corridor Area
-  Incorporated Area

9/22/03


Prepared by staff
to the DCRPC.