



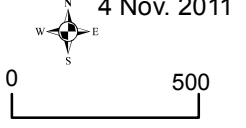


Map B East
Amendment to the
Verona Urban Service
Area and Environmental
Corridors in the Town
of Verona

- | | |
|---|--|
|  Existing Service Area |  Perennial or Intermittent Stream |
|  Service Area to be Added |  Lake and Pond |
|  Tax Parcels |  Existing Environmental Corridor |
|  Proposed Environmental Corridor |  Wetlands > 2 acres |
|  Contours (10 foot Intervals) |  100 Year Floodplain |

4 Nov. 2011



0 500
 Feet

Prepared by staff
 of the CARPC.