

Resolution CARPC No. 2011-14

Amending the *Dane County Land Use and Transportation Plan* and *Dane County Water Quality Plan* by Revising the Northern Urban Service Area Boundary and Environmental Corridors in the Town of Windsor

WHEREAS, the Capital Area Regional Planning Commission has adopted, amended and reaffirmed the *Dane County Land Use and Transportation Plan* and *Water Quality Plan*; and

WHEREAS, said plans delineate urban service areas as amended through June 2011; and

WHEREAS, the Village of DeForest has requested an addition to the Northern Urban Service Area, and has based the request in part on the Village of DeForest Comprehensive Plan, and is consistent with the 2010 DeForest-Windsor Cooperative Plan; and

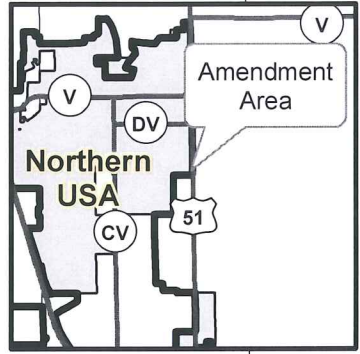
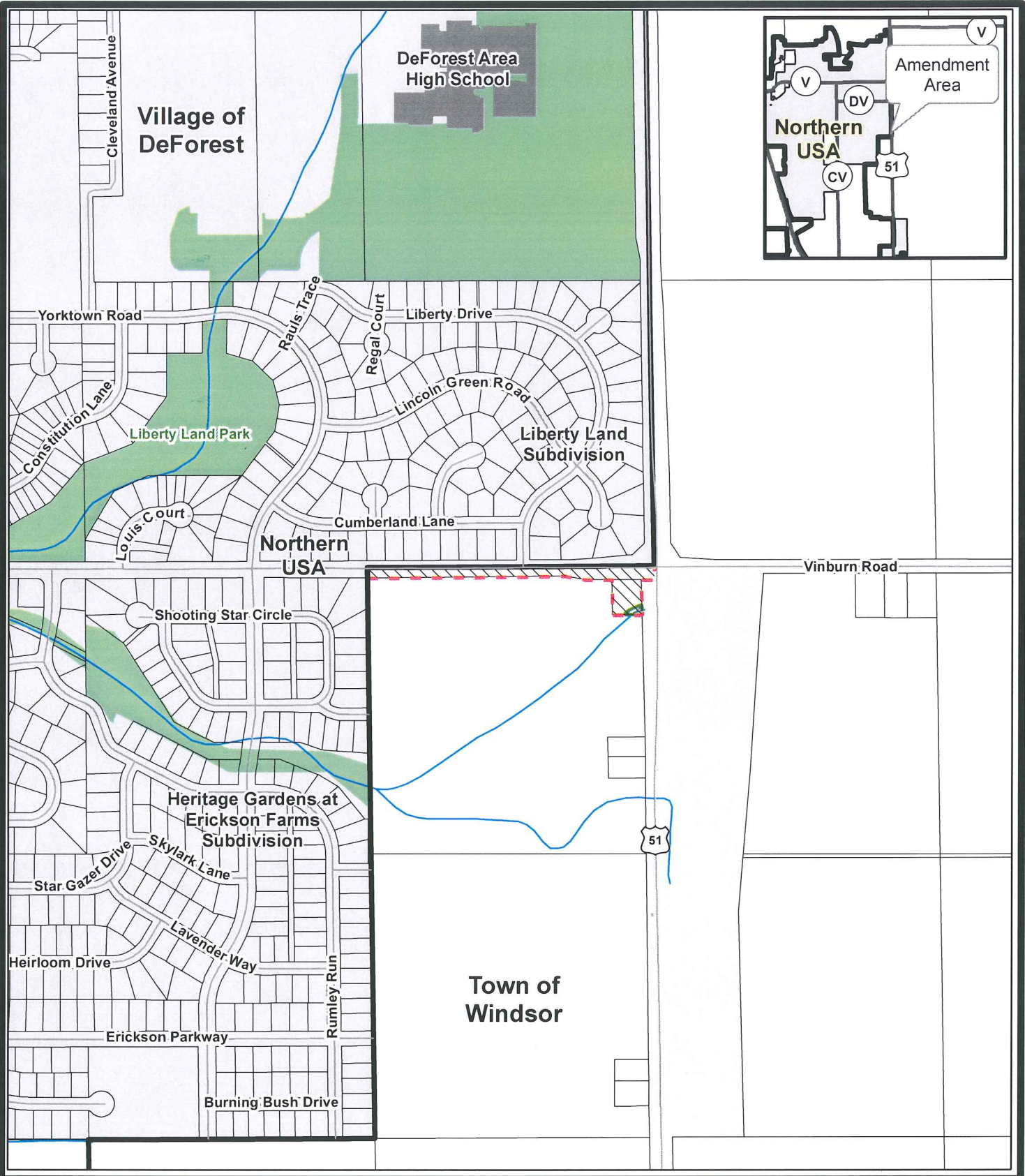
WHEREAS, a staff analysis of the proposed amendment has been prepared, which indicates that the amendment is generally consistent with adopted regional plans and policies.

NOW, THEREFORE, BE IT RESOLVED that in accordance with §66.0309, Wis. Stats., and Sec. 208 of Public Law 92-500, the Capital Area Regional Planning Commission amends the *Dane County Land Use and Transportation Plan* and recommends the amendment of the *Dane County Water Quality Plan* by revising the Northern Urban Service Area boundary and environmental corridors as shown on the attached map.

Adoption of this amendment is based on the land use and urban service plans submitted in support of this amendment.







July 14, 2011
Date Adopted


Larry Palm, Vice-Chairperson

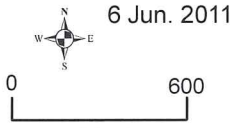


Map 1 Club 51

Amendment to the Northern Urban Service Area and Environmental Corridors in the Town of Windsor

-  Service Area to be added (2.5 acres)
-  Proposed Environmental Corridor (0.1 acres)
-  Existing Environmental Corridor
-  Incorporated Area
-  Existing Urban Service Area Boundary
-  Proposed Urban Service Area Boundary

6 Jun. 2011



Feet

Prepared by staff of the CARPC.