




State of Wisconsin \ DEPARTMENT OF NATURAL RESOURCES

Jim Doyle, Governor
Matthew J. Frank, Secretary

101 S. Webster St.
Box 7921
Madison, Wisconsin 53707-7921
Telephone 608-266-2621
FAX 608-267-3579
TTY Access via relay - 711

September 29, 2010

Mr. Kamran Mesbah, Deputy Director
Capital Area Regional Planning Commission
City County Building, Room 362
210 Martin Luther King Jr. Blvd.
Madison, WI 53703



DNR File No. DC-0140

Subject: Amendment to the *Dane County Water Quality Plan*, revising the Rodefeld Limited Service Area boundary and Environmental Corridors in the City of Madison and Town of Blooming Grove.

Dear Mr. Mesbah:

We have completed our review of the subject amendment request that was submitted to the Department on September 10, 2010 by the Capital Area Regional Planning Commission. The Department hereby approves this amendment request which adds 40.7 acres to the Rodefeld Limited Service Area, of which 20.2 are designated as environmental corridors, 15.0 were previously developed, and 5.5 are developable. The amendment area is located on the north side of Highway 12/18, east of Interstate Highway 39/90, in the City of Madison (38.6 acres) and the Town of Blooming Grove (2.1 acres) (See Map 1).

The proposed amendment was requested by the City of Madison and was adopted by the Capital Area Regional Planning Commission per Resolution CARPC No. 2010-10 on August 12, 2010.


This approval is subject to the condition that the identified wetlands and available buffer areas consistent with the amendment submittal and CARPC Staff Analysis recommendations, be designated as environmental corridor.

The approval of this sewer service area amendment does not constitute approval of any other local, state, or federal permit that may be required for sewer construction or associated land development activities.

If you believe that you have a right to challenge this decision, you should know that the Wisconsin statutes and administrative rules establish time periods within which requests to review Department decisions must be filed. For judicial review of a decision pursuant to sections 227.52 and 227.53, Wis. Stats., you have 30 days after the decision is mailed, or otherwise served by the Department, to file your petition with the appropriate circuit court and serve the petition on the Department. Such a petition for judicial review must name the Department of Natural Resources as the respondent.

To request a contested case hearing pursuant to section 227.42, Wis. Stats., you have 30 days after the decision is mailed, or otherwise served by the Department, to serve a petition for hearing on the Secretary of the Department of Natural Resources. All requests for contested case hearings must be made in accordance with section NR 2.05(5), Wis. Adm. Code, and served on the Secretary in accordance with section NR 2.03, Wis. Adm. Code. The filing of a request for a contested case hearing does not extend the 30 day period for filing a petition for judicial review.

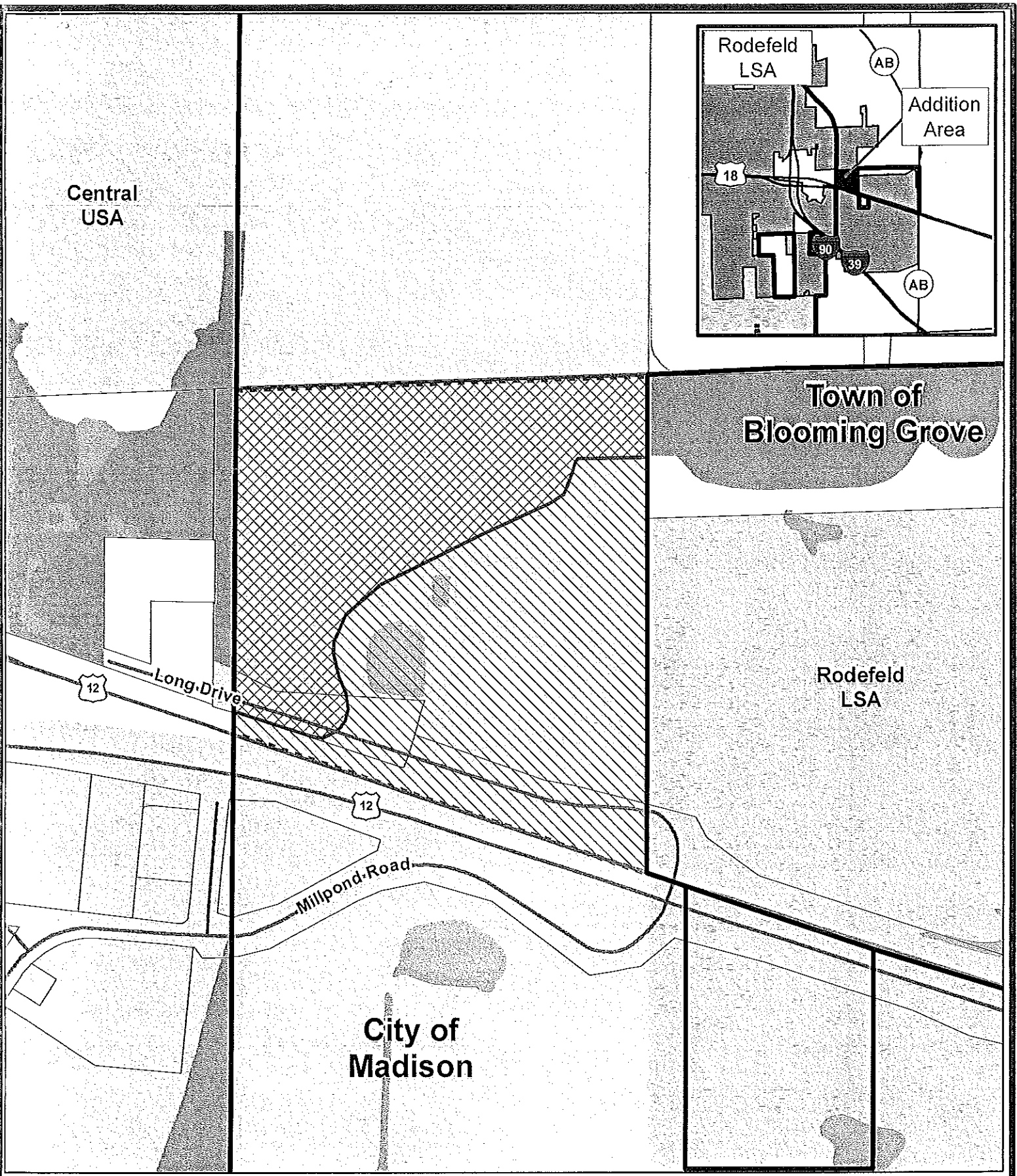
Sincerely,









Thomas J. Mugan, P.E., Chief
Wastewater Section
Bureau of Watershed Management

cc:



Dwight Johnson, Chair, Town of Blooming Grove, 1880 S. Stoughton Rd., Madison 53716
Mike Wolf, Administrator, Town of Blooming Grove
Brad Murphy, City of Madison Planning Unit, 215 MLK Jr. Blvd. #LL100, Madison 53703
Robert Phillips, City of Madison Engineering, 210 MLK Jr. Blvd, Rm 425, Madison 53703
Travis Myren, Director, Dane County Dept of Admin, 210 MLK Jr. Blvd, Rm 425, Madison 53703
Sue Josheff – DNR – SCR - Fitchburg
Dan Heim –DNR – SCR - Horicon
Tom Gilbert – WT/3



Map 1
 Amendment to the
 Rodefeld Limited Service
 Area and Environmental
 Corridors in the City of Madison and
 Town of Blooming Grove

-  Service Area to be added (40.7 acres)
-  Proposed Environmental Corridor (19.0 acres)
-  Existing Environmental Corridor
-  Incorporated Area
-  Existing Service Area Boundary
-  Proposed Limited Service Area Boundary

8 June 2010

Feet

Prepared by staff
of the CARPC.