











# Dane County, Wisconsin

## Comprehensive Planning Projects

-  2000 Planning Grant
-  2001 Planning Grant
-  2002 Planning Grant
-  2003 Planning Grant Applicant
-  Independent Planning Effort
-  No Comp. Planning Efforts
-  Completed

-  County Park
-  State Park
-  Open Water

-  Interstate
-  US Highway
-  State Highway
-  County Highway



0 1 2 3 4 5 Miles

1 inch = approx. 1 mile.  
1:62,500

Lambert Conformal Conic Projection  
20,000 Foot Grid based on  
Dane County Coordinate System - NAD 83(91)

Map created: 12/02.  
Source files:  
Street Network: 4/95, Orthophoto Derived (DCLD),  
Hydrography Network: 4/95, Orthophoto Derived (DCLD),  
Civil Division Limits: 4/99, Annotation Records (BORPC).

