



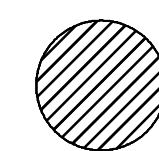


Lambert Conformal Conic Projection
20,000 Foot Grid based on
Dane County Coordinate System- NAD 83 (91)

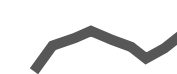
Groundwater Contamination Risk from Surface Activities

Risk

-  Low
-  Moderate
-  High
-  Extreme



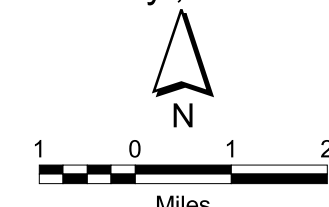
Well Protection Zone



Major Groundwater Divide

**Dane County,
Wisconsin**

July, 1999



(Original RF Scale 1:126,720)

Prepared by: The Dane County Regional
Planning Commission.